



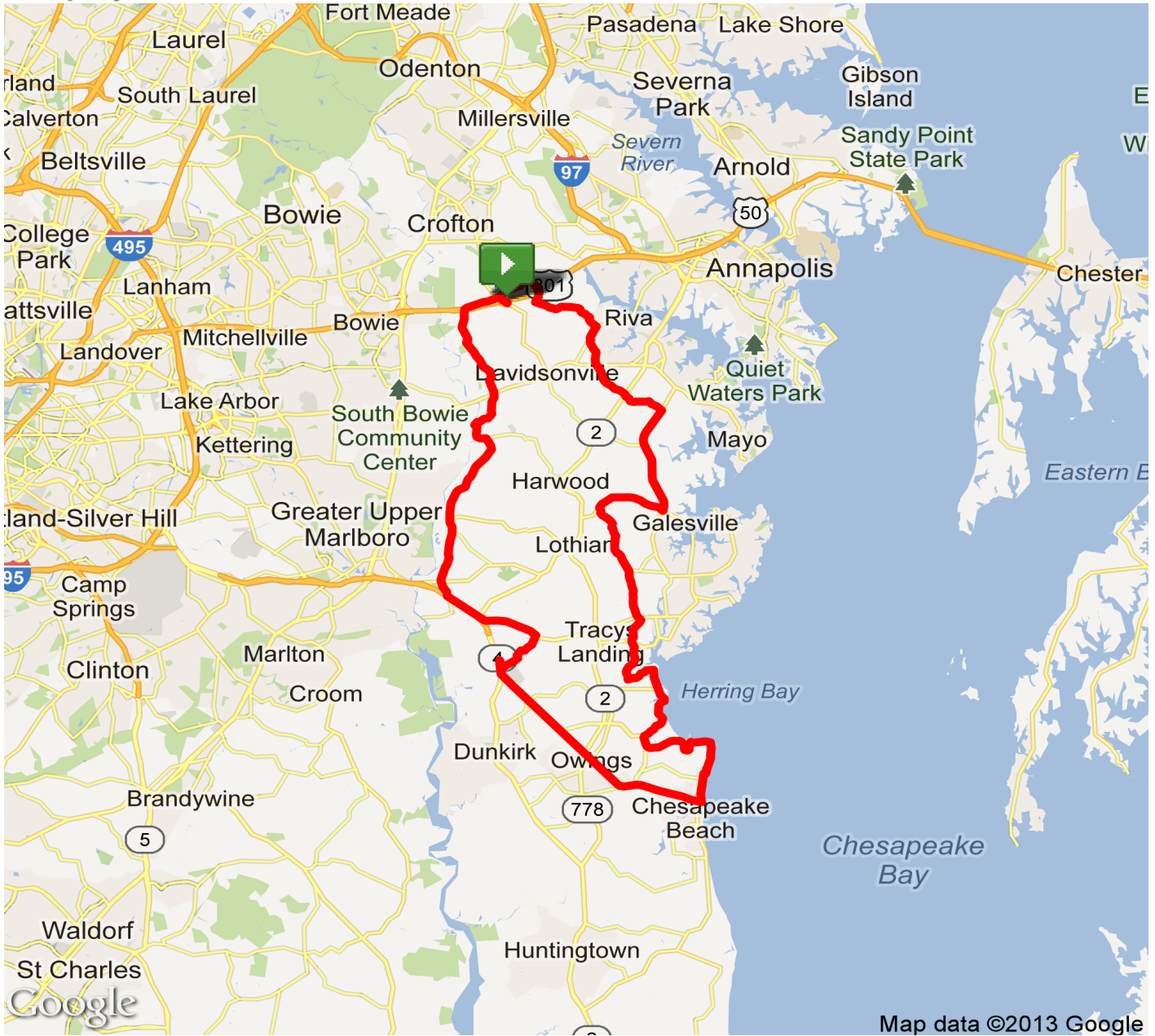
North Beach East Route - 61

[Add Notes Here](#)

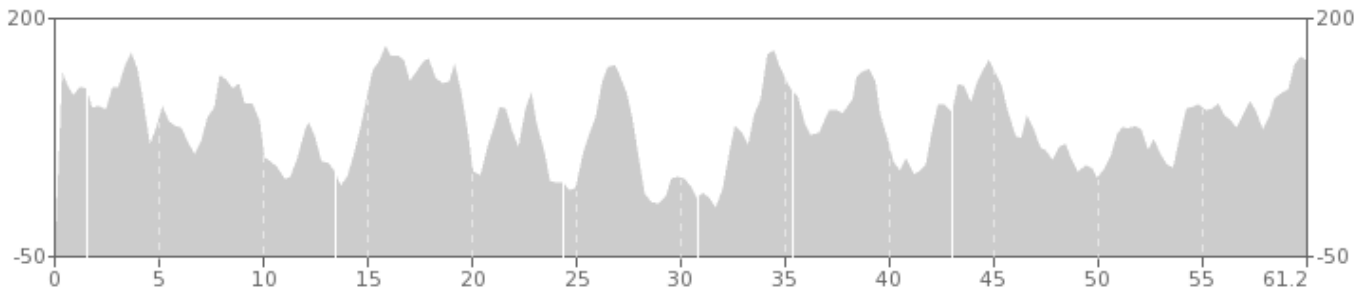
Distance: 60.93 mi






















Elevation: 1,256.56 ft (Max: 196.85 ft)











mapmyride



Map data ©2013 Google



	Head northwest on MD-424 N/Davidsonville Rd	0.47 mi (+1.1 mi)
	Head northeast on Rossback Rd toward Monforte Dr Destination will be on the right	1.57 mi (+1.1 mi)
	Head east on Rossback Rd toward Rutland Rd	2.67 mi (+2.42 mi)
	Head east on St George Barber Rd toward Swann Way	5.09 mi (+0.77 mi)
	Head southeast on Governor Bridge Rd toward Riva Rd	5.86 mi (+2.09 mi)
	Head southeast on Beards Point Rd toward Heitzman Rd	7.95 mi (+1.68 mi)
	Head southeast on Brick Church Rd toward MD-2 N/Solomons Island Rd	9.63 mi (+4.04 mi)
	Head southeast on S River Clubhouse Rd toward MD-468 E/Muddy Creek Rd	13.67 mi (+1.43 mi)
	Head south on MD-468 E/Muddy Creek Rd toward MD-255 E/Galesville Rd	15.1 mi (+3.66 mi)
	Head west on MD-255 W/Owensville Rd toward Pennbrooke Ct	18.76 mi (+2.39 mi)
	Head southeast on Sudley Rd toward Nutwell Sudley Rd	21.15 mi (+1.45 mi)
	Head southwest on Franklin Gibson Rd toward MD-256 W/Deale Rd	22.6 mi (+2.31 mi)
	Head southwest on Franklin Gibson Rd toward Leitch Rd	24.91 mi (+0.94 mi)
	Head south on Town Point Rd toward Genoa Rd	25.85 mi (+1.67 mi)
	Head south on MD-423 E/Fairhaven Rd toward Arundel Rd Continue to follow Fairhaven Rd	27.53 mi (+1.4 mi)
	Head south on MD-261/Friendship Rd toward Old Colony Cove Rd Continue to follow MD-261 Destination will be on the right	28.93 mi (+1.35 mi)
	Head southeast on MD-261/Lake Shore Dr/Old Colony Cove Rd toward California Ave Continue to follow MD-261/Lake Shore Dr	30.28 mi (+1.14 mi)
	Head east on MD-261/Walnut Ave toward Myrtle Dr Continue to follow MD-261	31.42 mi (+1.25 mi)
	Head south on Bay Ave toward 9th St	32.67 mi (+0.77 mi)
	Head south on Bayside Rd toward Chesapeake Beach Rd	33.44 mi (+2.65 mi)
	Head west on MD-260 W/Chesapeake Beach Rd toward Cox Rd Continue to follow MD-260 W Destination will be on the left	36.08 mi (+2.2 mi)

	Head northwest on MD-260 W/Chesapeake Beach Rd toward Nana Russell Rd	38.28 mi (+1.71 mi)
	Head northwest on MD-260 W/Chesapeake Beach Rd toward Sansbury Rd Destination will be on the right	39.99 mi (+1.16 mi)
	Head northwest on MD-260 W/W Chesapeake Beach Rd toward Uncle Charlies Spur	41.15 mi (+0.25 mi)
	Head northwest toward MD-4 N/Southern Maryland Blvd	41.4 mi (+0.51 mi)
	Head north on MD-4 N/Southern Maryland Blvd toward Lower Pindell Rd Walk your bicycle	41.91 mi (+0.94 mi)
	Head south on Fishers Station Rd toward Pond Rd	42.85 mi (+1.02 mi)
	Head east on Talbot Rd toward Fishers Station Rd	43.88 mi (+15.7 mi)
	Head northeast on Fishers Station Rd toward MD-258 W/W Bay Front Rd	59.58 mi (+1.64 mi)
	Head north on Patuxent River Rd toward Rossback Rd	61.22 mi (+-0.29 mi)
	Destination	60.93 mi (+0 mi)

MapMyRide • <http://mapmyride.com/routes/view/191260316>