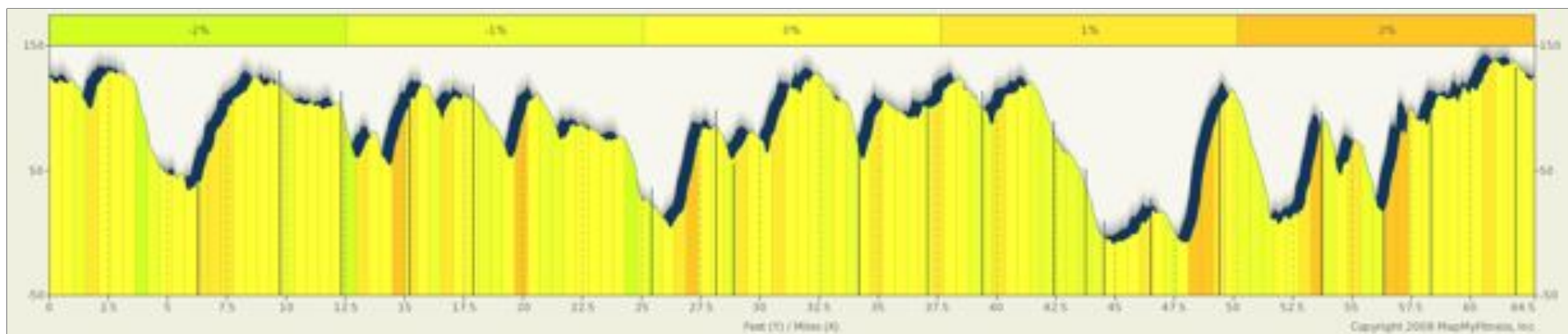


Hilly South County Ramble

Starts In Harwood, Maryland

64.19 miles













Elevation
 200ft Max -10ft Min +1,142ft Ascent -1,132ft Descent < 3 % Max Climb
























Description

Hilly South County Ramble

Starts In Harwood, Maryland

Notes		
AT	FOR	NOTES
START	 2590ft	Head southwest on MD-2 S/ Solomons Island Rd toward Harwood Rd
0.49 mi.	 2072ft	Turn right onto Polling House Rd
0.88 mi.	 1mi 2847ft	Turn left onto S Polling House Rd
2.42 mi.	 260ft	Head south on S Polling House Rd toward MD-422 W/ Bayard Rd
2.47 mi.	 3mi 1348ft	Turn right onto MD-422 W/ Bayard Rd
5.73 mi.	 3116ft	Turn left onto Sands Rd
6.32 mi.	 693ft	Turn left onto Ed Prout Rd
6.45 mi.	 1mi 3794ft	Head east on Ed Prout Rd toward Ben Jones Ln
8.17 mi.	 1mi 3430ft	Turn left onto MD-408 E/ Marlboro Rd/ Mt Zion Marlboro Rd
9.82 mi.	 448ft	Turn right onto MD-259 S/ Greenock Rd
9.9 mi.	 626ft	Continue onto Brooks Woods Rd
10.02 mi.	 1mi 1792ft	Head southeast on Brooks Woods Rd toward Alice Way

Notes		
AT	FOR	NOTES
11.36 mi.	 1mi 1526ft	Turn right onto Little Rd
12.65 mi.	 560ft	Head southwest on Little Rd toward MD-258 E/ W Bay Front Rd
12.75 mi.	 1mi 490ft	Turn left onto MD-258 E/ W Bay Front Rd
13.85 mi.	 1mi 4071ft	Turn right onto McKendree Rd
15.62 mi.	 639ft	Head south on McKendree Rd toward Jewell Rd
15.74 mi.	 1947ft	Slight right onto Jewell Rd
16.11 mi.	 1mi 2545ft	Turn left onto Wilson Rd
17.59 mi.	 4221ft	Turn left onto Sansbury Rd
18.39 mi.	 610ft	Head northwest on Walke Rd toward MD-261/ W Friendship Rd/ Sansbury Rd
18.5 mi.	 4mi 1549ft	Turn left onto MD-261/ W Friendship Rd/ Sansbury Rd
22.8 mi.	 3mi 1670ft	Head southeast on Jennifer Ln toward Chaneyville Rd

Notes		
AT	FOR	NOTES
26.11 mi.	 1421ft	Head south on Chaneyville Rd toward Flint Hill Rd
26.38 mi.	 4628ft	Turn right to stay on Chaneyville Rd
27.26 mi.	 554ft	Head south on Lower Marlboro Rd toward MD-262
27.36 mi.	 1mi 3052ft	Turn left onto MD-262/ Lower Marlboro Rd
28.94 mi.	 3328ft	Head east on MD-262/ Lower Marlboro Rd toward Dant Dr
29.57 mi.	 459ft	Turn right onto Mill Branch Rd
29.66 mi.	 1mi 568ft	Head south on Mill Branch Rd toward Teal Dr
30.77 mi.	 212ft	Turn right onto Huntingtown Rd
30.81 mi.	 1mi 2692ft	Head southwest on Huntingtown Rd toward Stoneleigh Ct
32.32 mi.	 4915ft	Turn left to stay on Huntingtown Rd

Hilly South County Ramble

Starts In Harwood, Maryland

Notes		
AT	FOR	NOTES
33.25 mi.	1407ft	Head southeast on Hunting Creek Rd toward White Marsh Ct
33.52 mi.	675ft	Turn right onto Thanksgiving Ln
33.64 mi.	1mi 2630ft	Slight right onto Old Town Rd
35.14 mi.	4954ft	Head southeast on Cox Rd toward Bell Haven Way
36.08 mi.	2mi 49ft	Turn left onto MD-263 E/ Plum Point Rd
38.09 mi.	1mi 3553ft	Head east on MD-263 E/ Plum Point Rd
39.76 mi.	3928ft	Slight left onto Christiana Parran Rd
40.51 mi.	1mi 848ft	Head northwest on Christiana Parran Rd toward Christiana Ct
41.67 mi.	1mi 6ft	Turn right onto Dalrymple Rd
42.67 mi.	5009ft	Slight left onto Old Bayside Rd
43.62 mi.	1mi 1873ft	Head north on Old Bayside Rd toward I St

Notes		
AT	FOR	NOTES
44.97 mi.	347ft	Head east on Old Bayside Rd toward Bayside Rd
45.04 mi.	3781ft	Turn left onto Bayside Rd
45.75 mi.	3701ft	Turn right onto Bayside Rd
46.45 mi.	4546ft	Turn right onto 1st St
47.31 mi.	2649ft	Continue onto MD-261/ Walnut Ave
47.82 mi.	1mi 416ft	Head north on MD-261/ Walnut Ave toward Hemlock Ave
48.9 mi.	1mi 4599ft	Turn left onto MD-261/ Lake Shore Dr
50.77 mi.	2759ft	Head west on MD-261/ Friendship Rd toward Boyds Turn Rd
51.29 mi.	1mi 1591ft	Turn right onto Fairhaven Rd
52.59 mi.	1mi 118ft	Head north on Fairhaven Rd toward Highview Terrace
53.61 mi.	3846ft	Turn left onto Town Point Rd

Notes		
AT	FOR	NOTES
54.34 mi.	4645ft	Turn left onto Leitch Rd
55.22 mi.	606ft	Head west on Leitch Rd toward Franklin Gibson Rd
55.34 mi.	2mi 2949ft	Turn right onto Franklin Gibson Rd
57.89 mi.	176ft	Head northwest on Franklin Gibson Rd toward MD-258 W/ Bay Front Rd
57.93 mi.	1mi 4263ft	Continue onto Nutwell Sudley Rd
59.74 mi.	1203ft	Continue straight onto Sudley Rd
59.96 mi.	2mi 1780ft	Head north on Sudley Rd
62.3 mi.	1mi 1710ft	Continue onto Owensville Sudley Rd
63.62 mi.	550ft	Head southwest on Owensville Sudley Rd toward MD-2 S/ Solomons Island Rd
63.73 mi.	3111ft	Turn right onto MD-2 N/ Solomons Island Rd
64.32 mi.		Head north on MD-2 N/ Solomons Island Rd toward Old Solomons Island Rd

Hilly South County Ramble

Starts In Harwood, Maryland



Notes		
AT	FOR	NOTES
START	2590ft	Head southwest on MD-2 S/ Solomons Island Rd toward Harwood Rd
0.49 mi.	2072ft	Turn right onto Polling House Rd
0.88 mi.	1mi 2847ft	Turn left onto S Polling House Rd
2.42 mi.	260ft	Head south on S Polling House Rd toward MD-422 W/ Bayard Rd
2.47 mi.	3mi 1348ft	Turn right onto MD-422 W/ Bayard Rd
5.73 mi.	3116ft	Turn left onto Sands Rd
6.32 mi.	693ft	Turn left onto Ed Prout Rd
6.45 mi.	1mi 3794ft	Head east on Ed Prout Rd toward Ben Jones Ln
8.17 mi.	1mi 3430ft	Turn left onto MD-408 E/ Marlboro Rd/ Mt Zion Marlboro Rd
9.82 mi.	448ft	Turn right onto MD-259 S/ Greenock Rd
9.9 mi.	626ft	Continue onto Brooks Woods Rd
This segment shows 9.94 mi. (52,501 ft.) of your route.		



Notes		
AT	FOR	NOTES
10.02 mi.	1mi 1792ft	Head southeast on Brooks Woods Rd toward Alice Way
11.36 mi.	1mi 1526ft	Turn right onto Little Rd
12.65 mi.	560ft	Head southwest on Little Rd toward MD-258 E/ W Bay Front Rd
12.75 mi.	1mi 490ft	Turn left onto MD-258 E/ W Bay Front Rd
13.85 mi.	1mi 4071ft	Turn right onto McKendree Rd
15.62 mi.	639ft	Head south on McKendree Rd toward Jewell Rd
15.74 mi.	1947ft	Slight right onto Jewell Rd
16.11 mi.	1mi 2545ft	Turn left onto Wilson Rd
17.59 mi.	4221ft	Turn left onto Sansbury Rd
18.39 mi.	610ft	Head northwest on Walke Rd toward MD-261/ W Friendship Rd/ Sansbury Rd
18.5 mi.	4mi 1549ft	Turn left onto MD-261/ W Friendship Rd/ Sansbury Rd
22.8 mi.	3mi 1670ft	Head southeast on Jennifer Ln toward Chaneyville Rd
This segment shows 12.97 mi. (68,486 ft.) of your route.		



Notes		
AT	FOR	NOTES
26.11 mi.	1421ft	Head south on Chaneyville Rd toward Flint Hill Rd
26.38 mi.	4628ft	Turn right to stay on Chaneyville Rd
27.26 mi.	554ft	Head south on Lower Marlboro Rd toward MD-262
27.36 mi.	1mi 3052ft	Turn left onto MD-262/ Lower Marlboro Rd
28.94 mi.	3328ft	Head east on MD-262/ Lower Marlboro Rd toward Dant Dr
29.57 mi.	459ft	Turn right onto Mill Branch Rd
29.66 mi.	1mi 568ft	Head south on Mill Branch Rd toward Teal Dr
30.77 mi.	212ft	Turn right onto Huntingtown Rd
30.81 mi.	1mi 2692ft	Head southwest on Huntingtown Rd toward Stoneleigh Ct
32.32 mi.	4915ft	Turn left to stay on Huntingtown Rd
33.25 mi.	1407ft	Head southeast on Hunting Creek Rd toward White Marsh Ct
This segment shows 10.47 mi. (55,308 ft.) of your route.		

Hilly South County Ramble

Starts In Harwood, Maryland



Notes		
AT	FOR	NOTES
33.52 mi.	➔ 675ft	Turn right onto Thanksgiving Ln
33.64 mi.	➤ 1mi 2630ft	Slight right onto Old Town Rd
35.14 mi.	↘ 4954ft	Head southeast on Cox Rd toward Bell Haven Way
36.08 mi.	➤ 2mi 49ft	Turn left onto MD-263 E/ Plum Point Rd
38.09 mi.	➤ 1mi 3553ft	Head east on MD-263 E/ Plum Point Rd
39.76 mi.	➤ 3928ft	Slight left onto Christiana Parran Rd
40.51 mi.	↙ 1mi 848ft	Head northwest on Christiana Parran Rd toward Christiana Ct
41.67 mi.	➔ 1mi 6ft	Turn right onto Dalrymple Rd
42.67 mi.	➤ 5009ft	Slight left onto Old Bayside Rd
43.62 mi.	➤ 1mi 1873ft	Head north on Old Bayside Rd toward I St
This segment shows 10.41 mi. (54,958 ft.) of your route.		



Notes		
AT	FOR	NOTES
44.97 mi.	➔ 347ft	Head east on Old Bayside Rd toward Bayside Rd
45.04 mi.	➤ 3781ft	Turn left onto Bayside Rd
45.75 mi.	➔ 3701ft	Turn right onto Bayside Rd
46.45 mi.	➤ 4546ft	Turn right onto 1st St
47.31 mi.	➤ 2649ft	Continue onto MD-261/ Walnut Ave
47.82 mi.	➤ 1mi 416ft	Head north on MD-261/ Walnut Ave toward Hemlock Ave
48.9 mi.	➤ 1mi 4599ft	Turn left onto MD-261/ Lake Shore Dr
50.77 mi.	↙ 2759ft	Head west on MD-261/ Friendship Rd toward Boyds Turn Rd
51.29 mi.	➤ 1mi 1591ft	Turn right onto Fairhaven Rd
52.59 mi.	➤ 1mi 118ft	Head north on Fairhaven Rd toward Highview Terrace
53.61 mi.	➤ 3846ft	Turn left onto Town Point Rd
This segment shows 10.73 mi. (56,629 ft.) of your route.		



Notes		
AT	FOR	NOTES
54.34 mi.	➤ 4645ft	Turn left onto Leitch Rd
55.22 mi.	↙ 606ft	Head west on Leitch Rd toward Franklin Gibson Rd
55.34 mi.	➔ 2mi 2949ft	Turn right onto Franklin Gibson Rd
57.89 mi.	↙ 176ft	Head northwest on Franklin Gibson Rd toward MD-258 W/ Bay Front Rd
57.93 mi.	➤ 1mi 4263ft	Continue onto Nutwell Sudley Rd
59.74 mi.	➤ 1203ft	Continue straight onto Sudley Rd
59.96 mi.	➤ 2mi 1780ft	Head north on Sudley Rd
62.3 mi.	➤ 1mi 1710ft	Continue onto Owensville Sudley Rd
63.62 mi.	↙ 550ft	Head southwest on Owensville Sudley Rd toward MD-2 S/ Solomons Island Rd
63.73 mi.	➔ 3111ft	Turn right onto MD-2 N/ Solomons Island Rd
64.32 mi.	↙	Head north on MD-2 N/ Solomons Island Rd toward Old Solomons Island Rd
This segment shows 10.14 mi. (53,555 ft.) of your route.		